

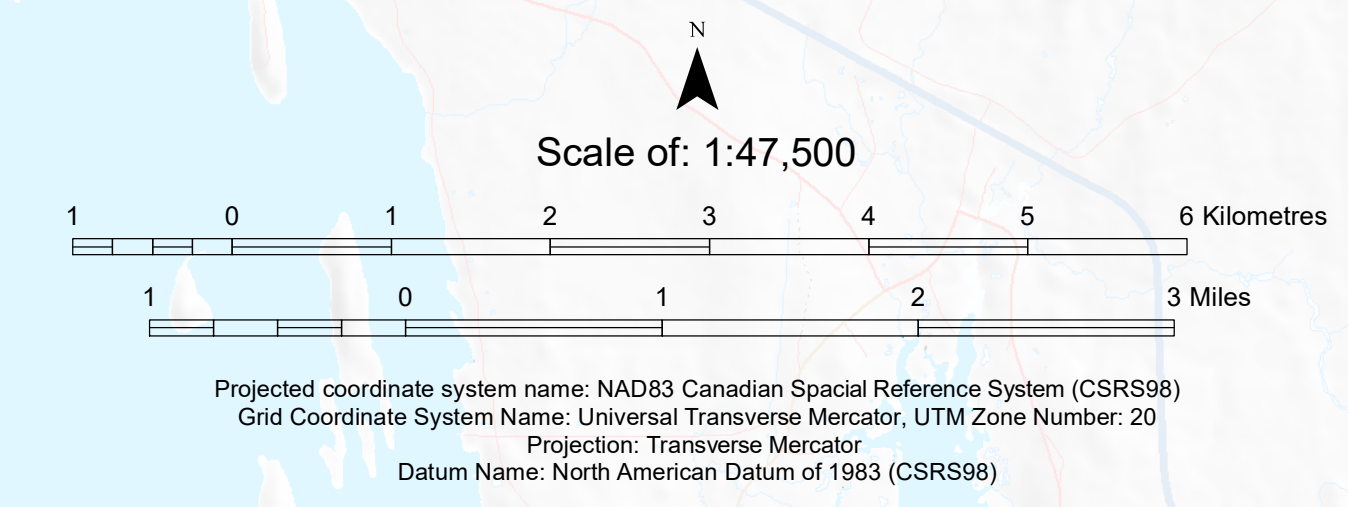
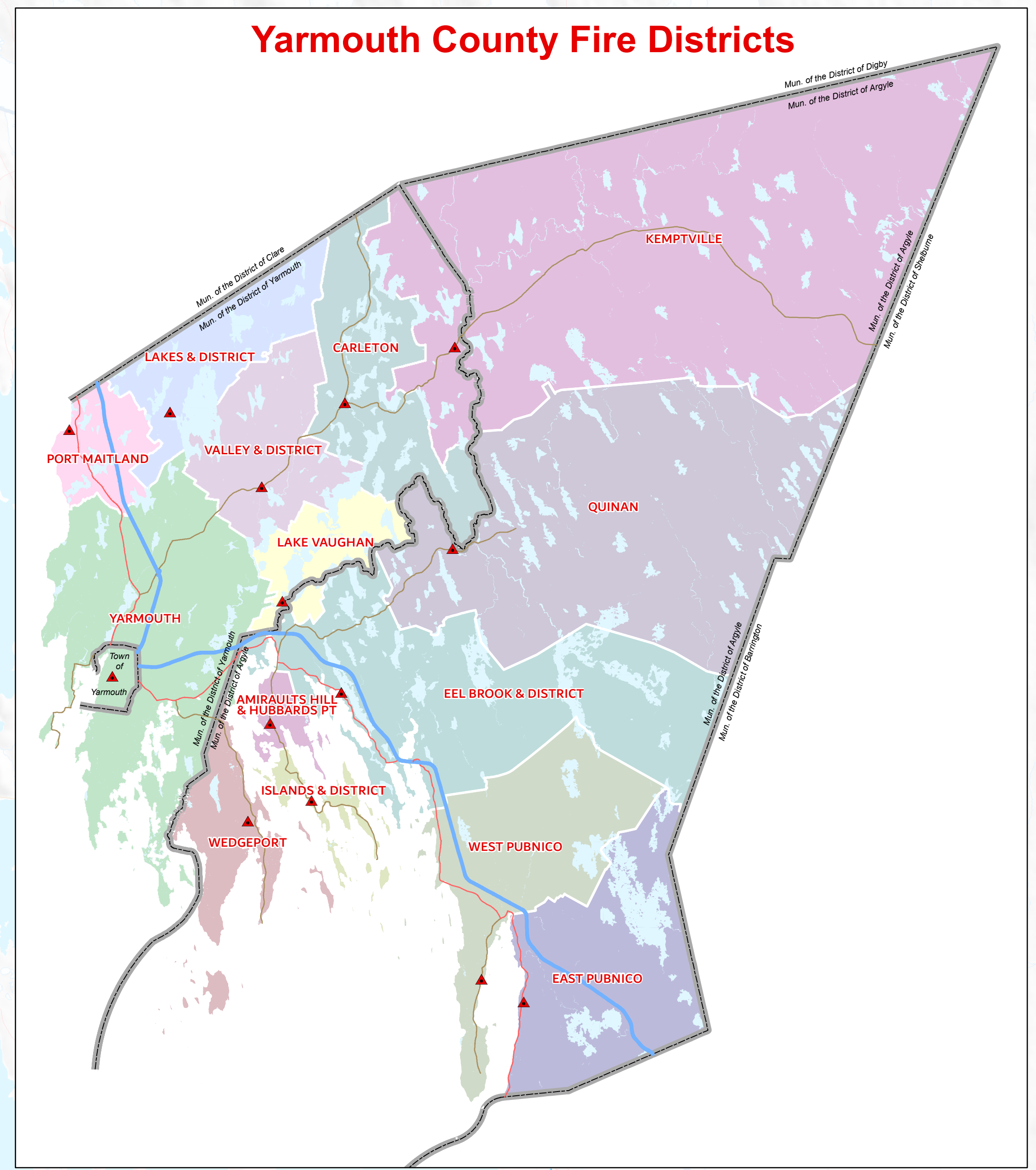
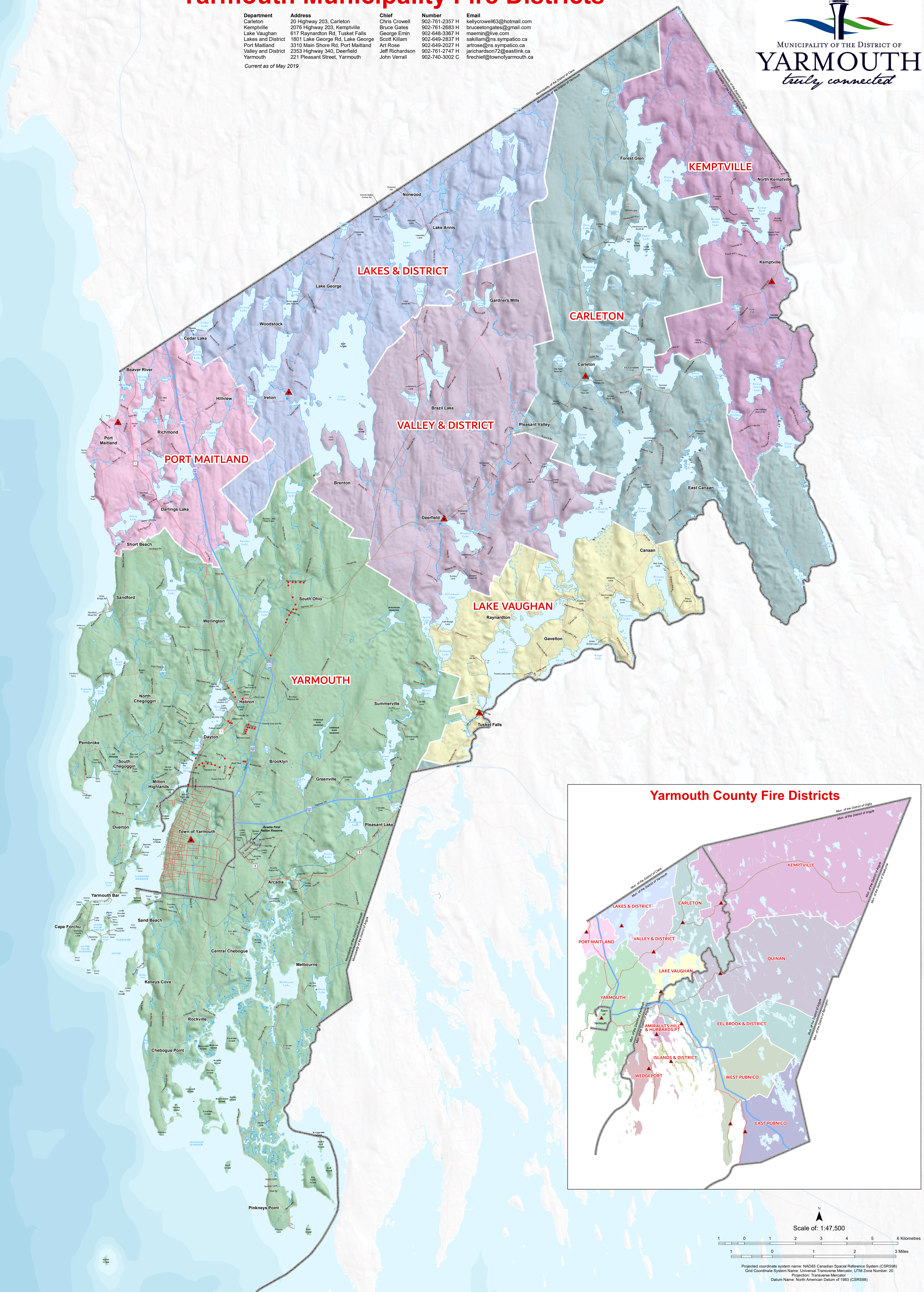
This product includes map data derived from the Nova Scotia Geographic Database (NSGD) and the Nova Scotia Civil Address File (NSCAF) and is Crown © copyright 2018. Province of Nova Scotia.
 Used by permission of Service Nova Scotia and Municipal Relations (SNMRL) license #201808 and #201812.
 This map is provided for reference purposes only. Errors, and omissions may exist.
 This map may not be reproduced, stored in a retrieval system, or transmitted in any form or by any means, electronic, mechanical, photocopying, recording, or by any information storage and retrieval system, without the written permission of the Municipality of the District of Yarmouth, 325 Highway 1, Yarmouth, Nova Scotia, Canada - S03 1G0 (905) 891-1000.

Yarmouth Municipality Fire Districts



Department	Address	Chief	Number	Email
Carleton	20 Highway 203, Carleton	Chris Crowell	902-761-2357 H	kellycrowell63@hotmail.com
Kempville	2076 Highway 203, Kempville	Bruce Gates	902-761-2683 H	bruceatongates@gmail.com
Lake Vaughan	617 Raynardton Rd, Tusket Falls	George Emin	902-648-3367 H	maemin@live.com
Lakes and District	1601 Lake George Rd, Lake George	Scott Killam	902-649-2337 H	sakillam@ns.sympatico.ca
Port Maitland	3310 Main Shore Rd, Port Maitland	Art Rose	902-649-2027 H	artrose@ns.sympatico.ca
Valley and District	2353 Highway 340, Deerfield	Jeff Richardson	902-761-2747 H	jarichardson72@eastlink.ca
Yarmouth	221 Pleasant Street, Yarmouth	John Verrall	902-740-3002 C	firechief@townofyarmouth.ca

Current as of May 2019



- Point Features**
- Fire Station
 - Fire Hydrant
 - Water Access
 - Rock
 - Falls
 - Swamp
 - Wharves, breakwaters and boat ramps
- Boundaries**
- Municipal Boundary
 - Fire District Boundary
- Roads**
- Highway
 - Ramp
 - Trunk
 - Collector
 - Local Road
 - Private Road
 - Seasonal Road