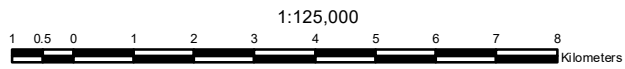


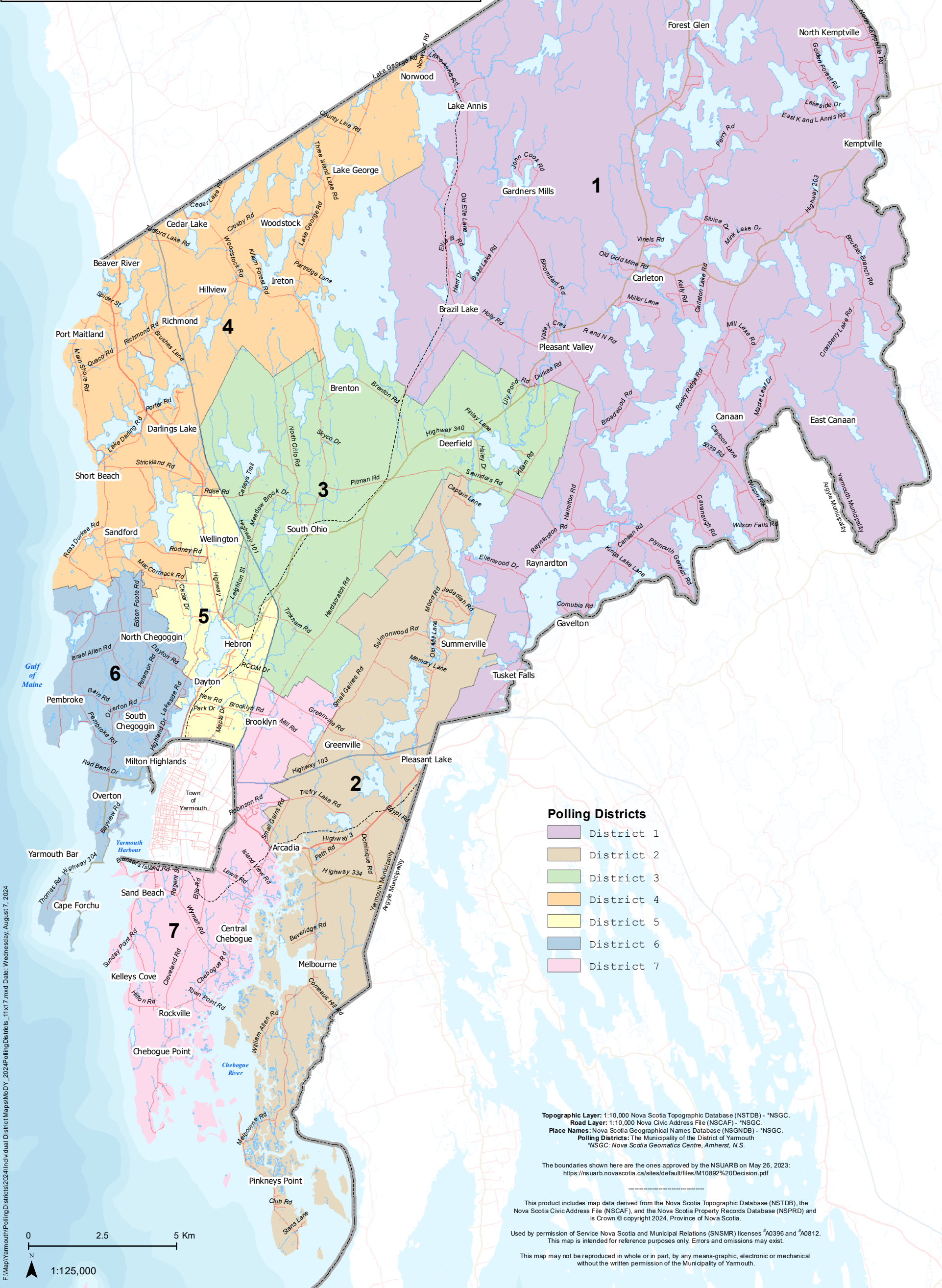
The Municipality of the District of Yarmouth 2024 Polling Districts



- Boundaries
- Trunk
- Highway
- Collector
- Ramp
- Local Road



UTM Projection, Zone 20 North
North American Datum 1983 (NAD83)
Canadian Spatial Reference System 1998 (CSRS98)



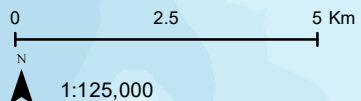
Polling Districts

- District 1
- District 2
- District 3
- District 4
- District 5
- District 6
- District 7

Topographic Layer: 1:10,000 Nova Scotia Topographic Database (NSTDB) - *NSGC.
Road Layer: 1:10,000 Nova Civic Address File (NSCAF) - *NSGC.
Place Names: Nova Scotia Geographical Names Database (NSGND) - *NSGC.
Polling Districts: The Municipality of the District of Yarmouth
*NSGC, Nova Scotia Geomatics Centre, Amherst, N.S.

The boundaries shown here are the ones approved by the NSUARB on May 26, 2023:
<https://nsuarb.novascotia.ca/sites/default/files/M10892%20Decision.pdf>

This product includes map data derived from the Nova Scotia Topographic Database (NSTDB), the Nova Scotia Civic Address File (NSCAF), and the Nova Scotia Property Records Database (NSPRD) and is Crown © copyright 2024, Province of Nova Scotia.
Used by permission of Service Nova Scotia and Municipal Relations (SNSMR) licenses #A0396 and #A0812. This map is intended for reference purposes only. Errors and omissions may exist.
This map may not be reproduced in whole or in part, by any means-graphic, electronic or mechanical without the written permission of the Municipality of Yarmouth.



1:125,000